River Access Sites:
Arkansas Upper River Section-
Great Bend to Wichita

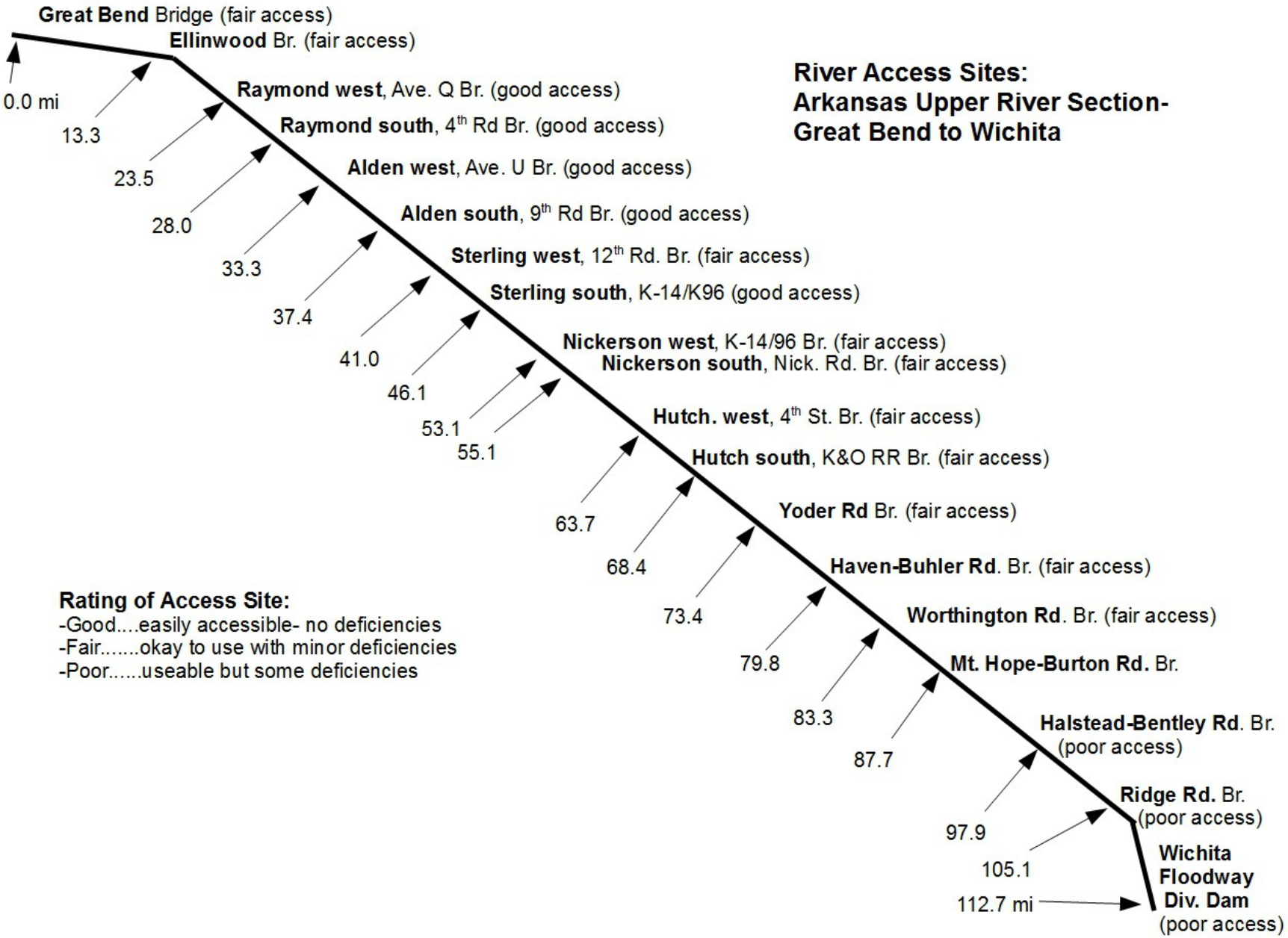

Rating of Access Site:
-Good....easily accessible- no deficiencies
-Fair.....okay to use with minor deficiencies
-Poor.....useable but some deficiencies

River Access Sites: Wichita City Section- Amidon Bridge to 71st St. Launch

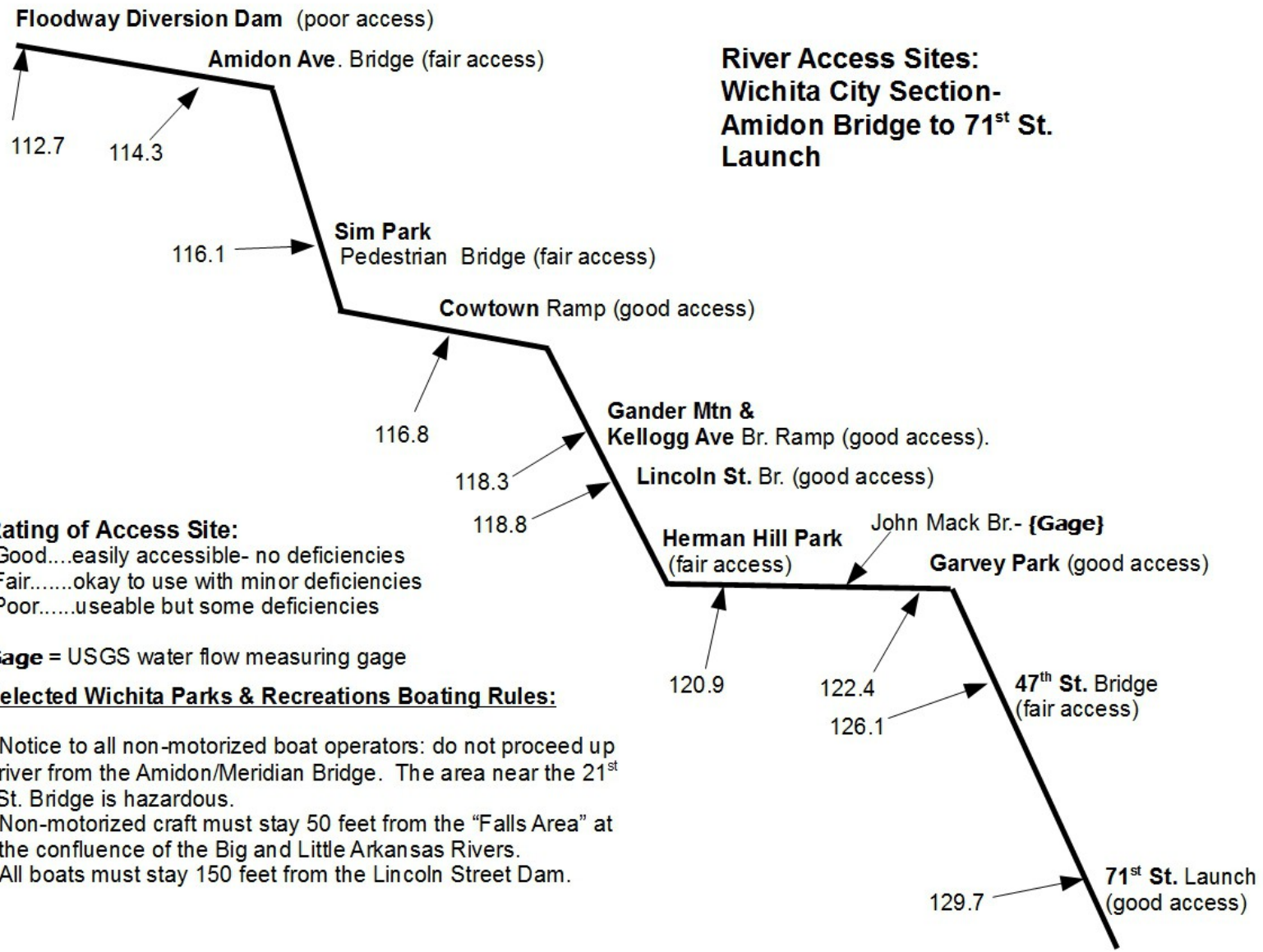

Rating of Access Site:
-Good....easily accessible- no deficiencies
-Fair.....okay to use with minor deficiencies
-Poor.....useable but some deficiencies

Gage = USGS water flow measuring gage

Selected Wichita Parks & Recreations Boating Rules:

>Notice to all non-motorized boat operators: do not proceed up river from the Amidon/Meridian Bridge. The area near the 21st St. Bridge is hazardous.
>Non-motorized craft must stay 50 feet from the "Falls Area" at the confluence of the Big and Little Arkansas Rivers.
>All boats must stay 150 feet from the Lincoln Street Dam.

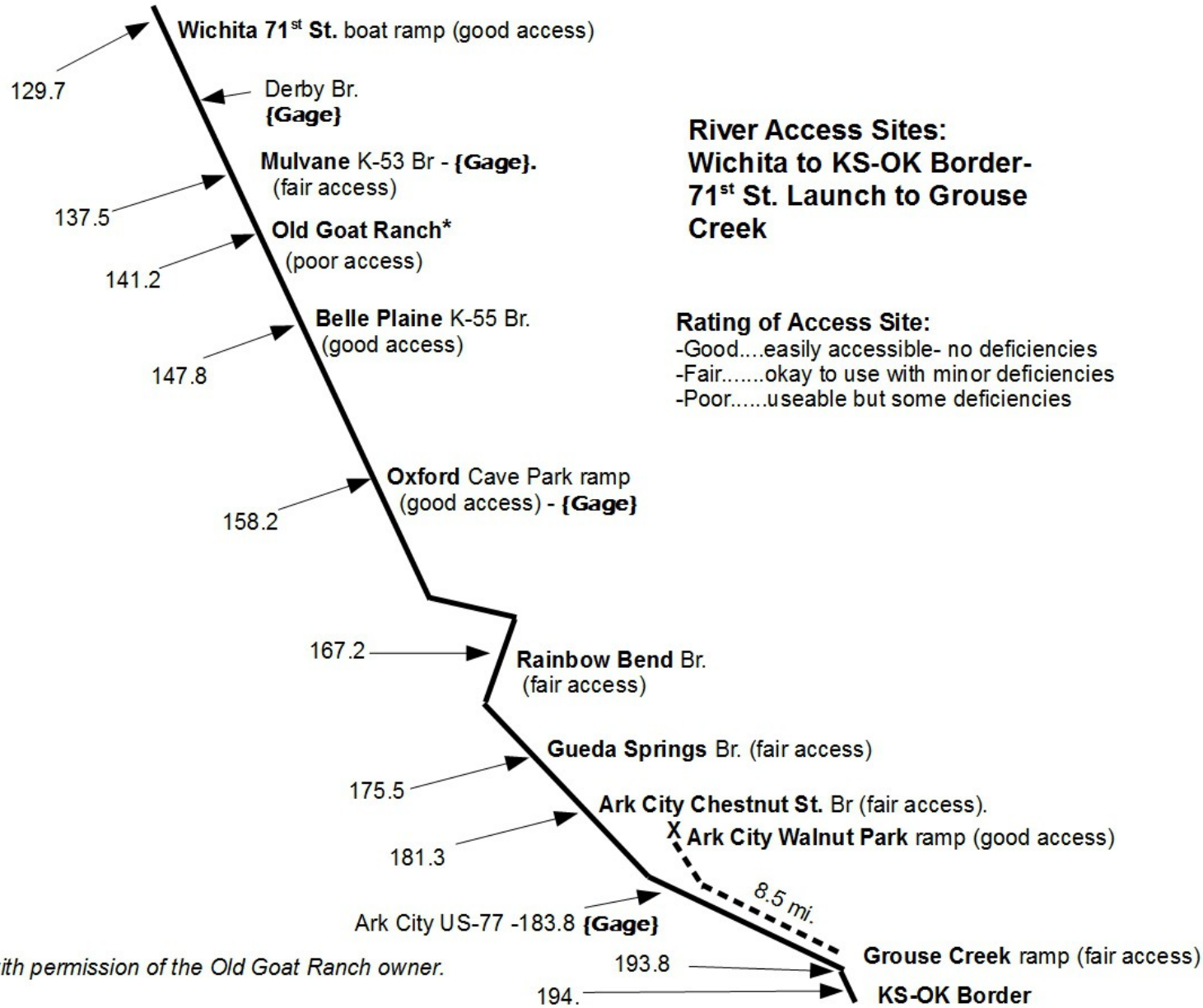

River Access Sites:
Wichita to KS-OK Border-
71st St. Launch to Grouse Creek

Rating of Access Site:
-Good....easily accessible- no deficiencies
-Fair.....okay to use with minor deficiencies
-Poor.....useable but some deficiencies

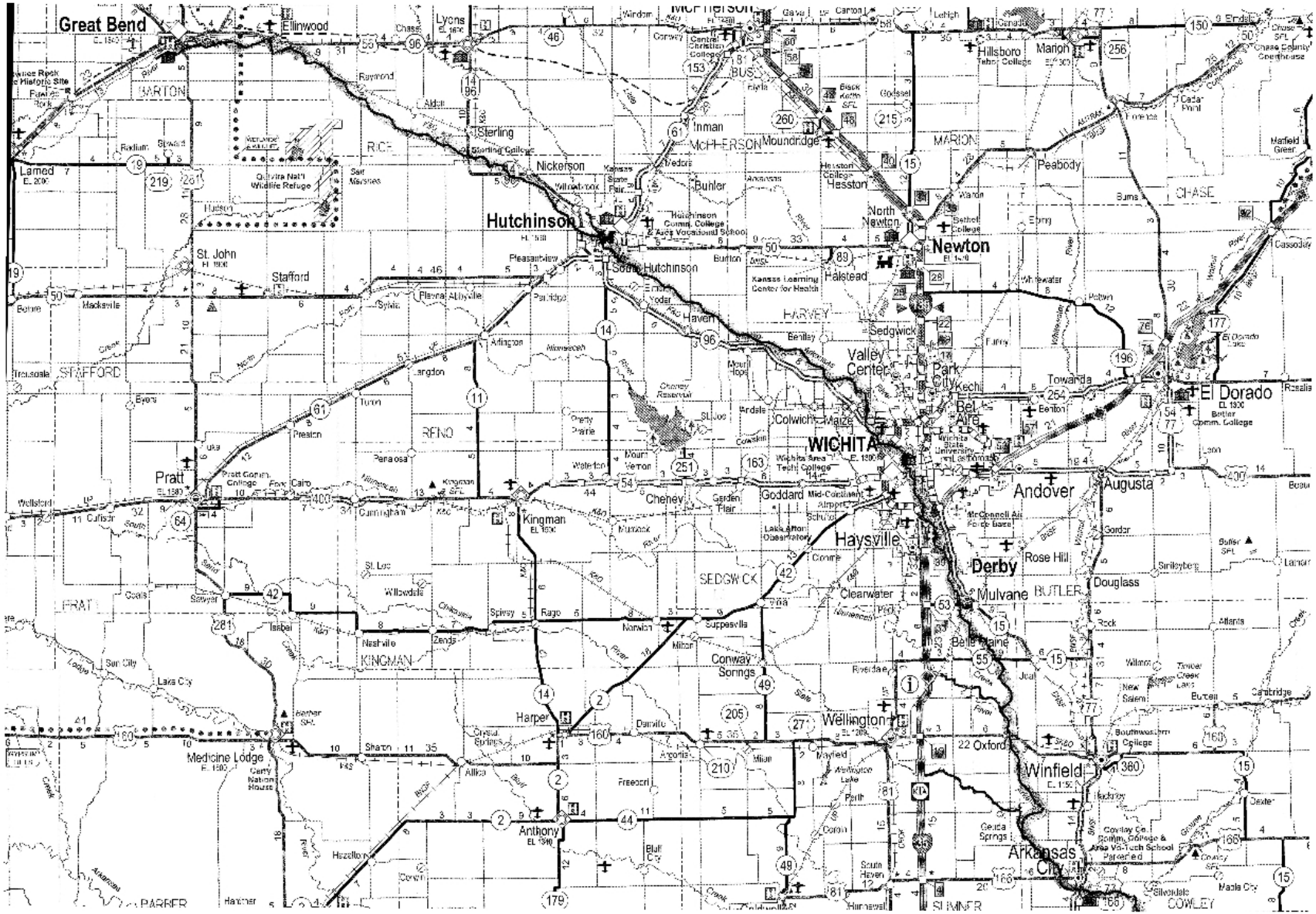
Great Bend
Ellinwood
Lyons
Hillsboro
Marion
BARTON
RICE
Sterling
Inman
McPHERSON
Moundridge
MARION
Peabody
Larned
Nickerson
Hutchinson
Hesston
North Newton
Newton
CHASE
St. John
Stafford
South Hutchinson
Halstead
Sedgwick
HARVEY
Haven
Valley Center
Park City
Kechi
Bel Aire
El Dorado
Towanda
STAFFORD
RENO
Colwich
Maize
WICHITA
Andover
Augusta
Pratt
Kingman
Cheney
Goddard
Haysville
Derby
Rose Hill
Mulvane
BUTLER
Douglass
SEDGWICK
Clearwater
PRATT
KINGMAN
Conway Springs
Wellington
Harper
Medicine Lodge
Anthony
Winfield
Arkansas City
BARBER
SUMNER
COWLEY